



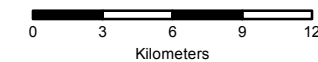


**Tjajiwara Unmuru  
Native Title Claim**

**Consent Determination  
Boundary**

**Legend**

-  Consent determination boundary
-  Consent determination area
-  State Roads
-  Parcels



**DISCLAIMER**  
The State of South Australia does not warrant or represent that the information enclosed is current, accurate or complete. The information enclosed is based upon maps and other information provided by the native title claimants. Due to differences of scale and boundary definitions, its accuracy cannot be guaranteed. The information enclosed is intended as a general guide only, and any persons who use or rely on the information provided above do so at their own risk. The State of South Australia expressly disclaims all and any liability to any person, whether a tenure holder or not, in respect of anything done or omitted to be done by any person in reliance, whether in part or entirely, upon the whole or any part of the contents of the information provided above.